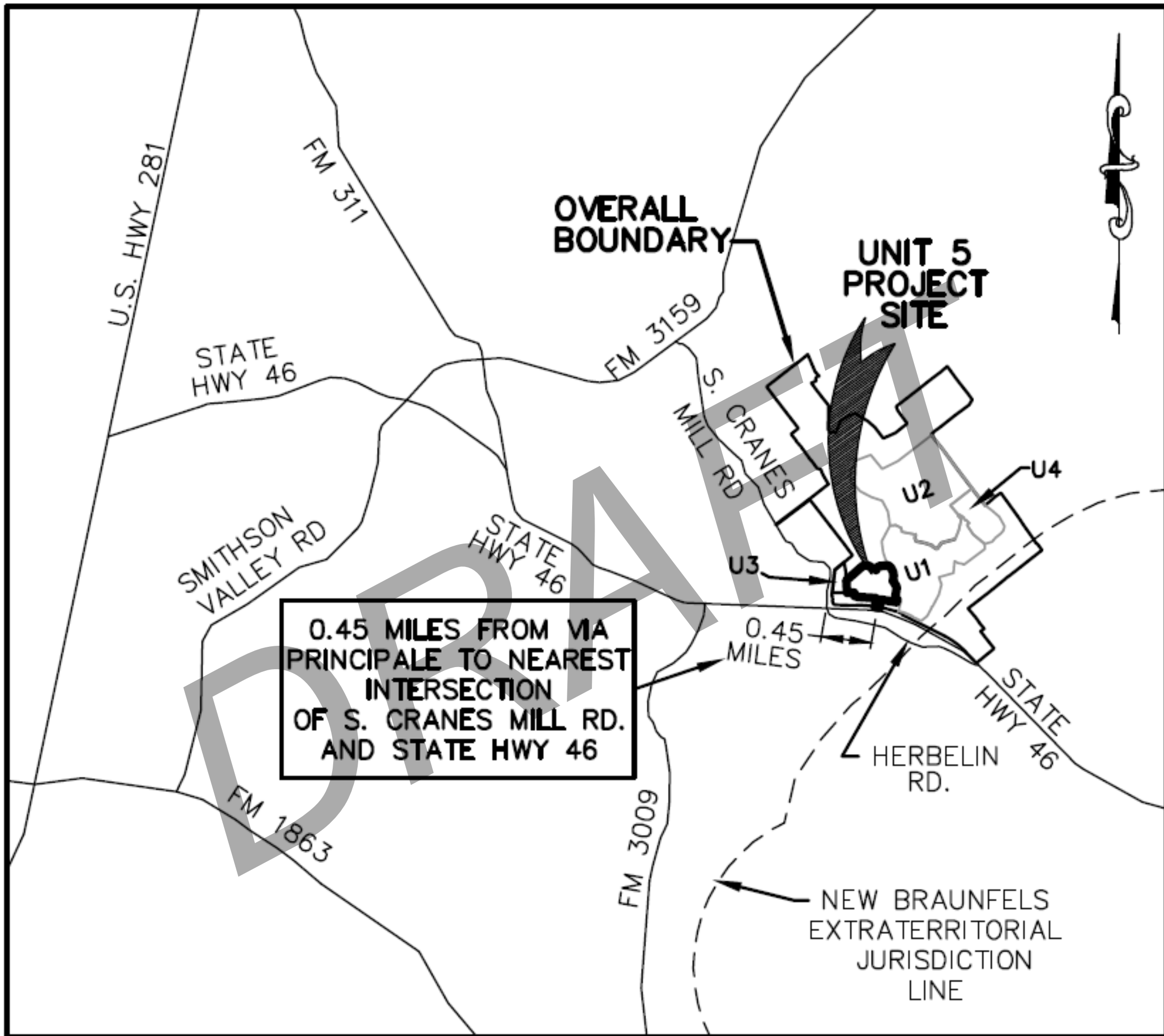


LEGAL NOTICE

Notice is hereby given that on Thursday, August 16, 2018, at 8:30 a.m. in a meeting of Commissioners Court in the Commissioners Courtroom located at 100 Main Plaza, New Braunfels, a public hearing shall be held to consider the VACATE AND REPLAT OF LOTS 890, 897, AND 898 OF VINTAGE OAKS AT THE VINEYARD, UNIT 5, ESTABLISHING LOTS 890R, 897R, AND 898R. Anyone wishing to protest said action should attend and voice their opinion. Call 830-608-2090 for more information.

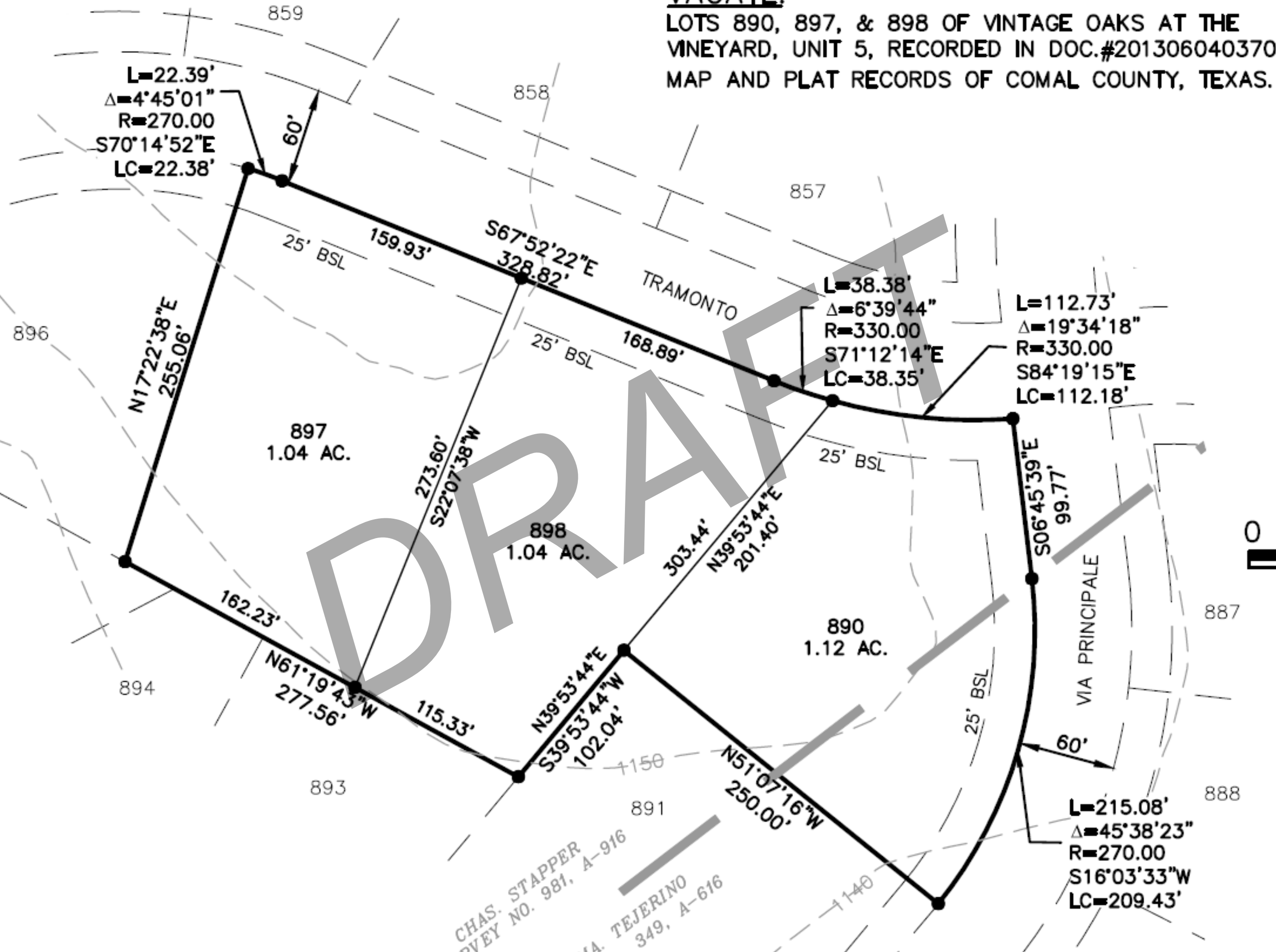


LOCATION MAP

NOT TO SCALE

VACATE:

LOTS 890, 897, & 898 OF VINTAGE OAKS AT THE VINEYARD, UNIT 5, RECORDED IN DOC.#201306040370, MAP AND PLAT RECORDS OF COMAL COUNTY, TEXAS.

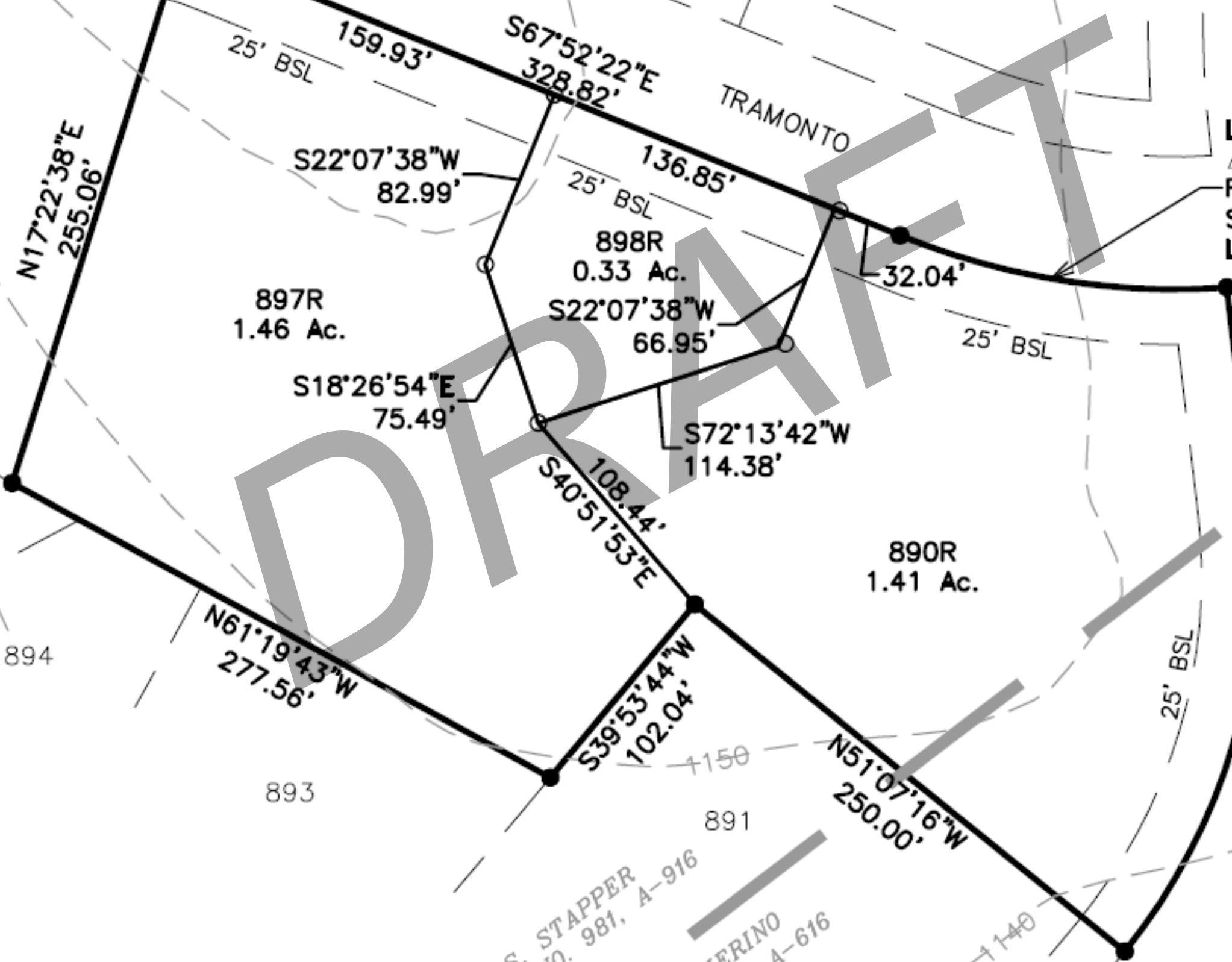


REPLAT:
ESTABLISHING LOTS 890R, 897R, & 898R.

L=22.39'
 $\Delta=4^{\circ}45'01''$
 R=270.00
 S70°14'52"E
 LC=22.38'

L151.10'
 $\Delta=26^{\circ}14'02''$
 R330.00
 S80°59'23"E
 LC149.78'

L=215.08'
 $\Delta=45^{\circ}38'23''$
 R=270.00
 S16°03'33"W
 LC=209.43'



CHAS. STAPPER
 SURVEY NO. 981, A-916
 MA. TEJERINO
 No. 349, A-616



887

888

859

858

857

896

894

893

891

25' BSL

25' BSL

25' BSL

25' BSL

TRAMONTO

VIA PRINCIPALE

60'

32.04'

60'

N17°22'38"E
 255.06'

S67°52'22"E
 328.82'

S22°07'38"W
 82.99'

136.85'

897R
 1.46 Ac.

898R
 0.33 Ac.

S18°26'54"E
 75.49'

S22°07'38"W
 66.95'

S72°13'42"W
 114.38'

890R
 1.41 Ac.

N61°19'43"W
 277.56'

S40°51'53"E
 108.44'

S39°53'44"W
 102.04'

N51°07'16"W
 250.00'

S06°45'39"E
 99.77'

+150

+140