

**NOTICE IS HEREBY GIVEN OF A BOUNDARY CHANGE IN
COMAL COUNTY ELECTION PRECINCT 103**
*(POR LA PRESENTE SE NOTIFICA UN CAMBIO DE LÍMITES EN EL PRECINTO
ELECTORAL 103 DEL CONDADO DE COMAL)*

The boundary change will split Precinct 103 along the New Braunfels City Limits, centerline of State Highway 46 and Centerline of Loop 337. Precinct 111 will absorb the remainder of Precinct 103 along the New Braunfels City Limits, Centerlines of Loop 337, State Highway 46, and Guadalupe River. Precincts 103 and 111 are reflected in the maps posted on the Comal County Elections website, votecomal.com, pursuant to an order of Comal County Commissioners Court on April 24, 2025, in accordance with Section 42.006 of the Election Code to become effective January 1, 2026. *(El cambio de límites dividirá el Precinto 103 a lo largo de los límites de la ciudad de New Braunfels, el eje de la Carretera Estatal 46 y el eje de la Circunvalación 337. El Precinto 111 absorberá el resto del Precinto 103 a lo largo de los límites de la ciudad de New Braunfels, el eje de la Circunvalación 337, la Carretera Estatal 46 y el río Guadalupe. Los Precintos 103 y 111 se reflejan en los mapas publicados en el sitio web de Elecciones del Condado de Comal, votecomal.com, de conformidad con una orden del Tribunal de Comisionados del Condado de Comal del 24 de abril de 2025, de conformidad con la Sección 42.006 del Código Electoral, que entrará en vigor el 1 de enero de 2026.)*

SEE ATTACHMENTS

Voting Precinct 103

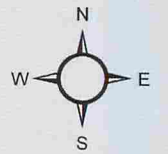


COMAL COUNTY
Elections Office
Comal County Elections Office
396 N. Seguin Ave
New Braunfels, Texas 78130
Phone: 830-221-1352

Effective Date:
January 1, 2024

Legend

- Precinct Boundary
- Voting Precincts
- Farm roads
- Highways
- Street Centerlines

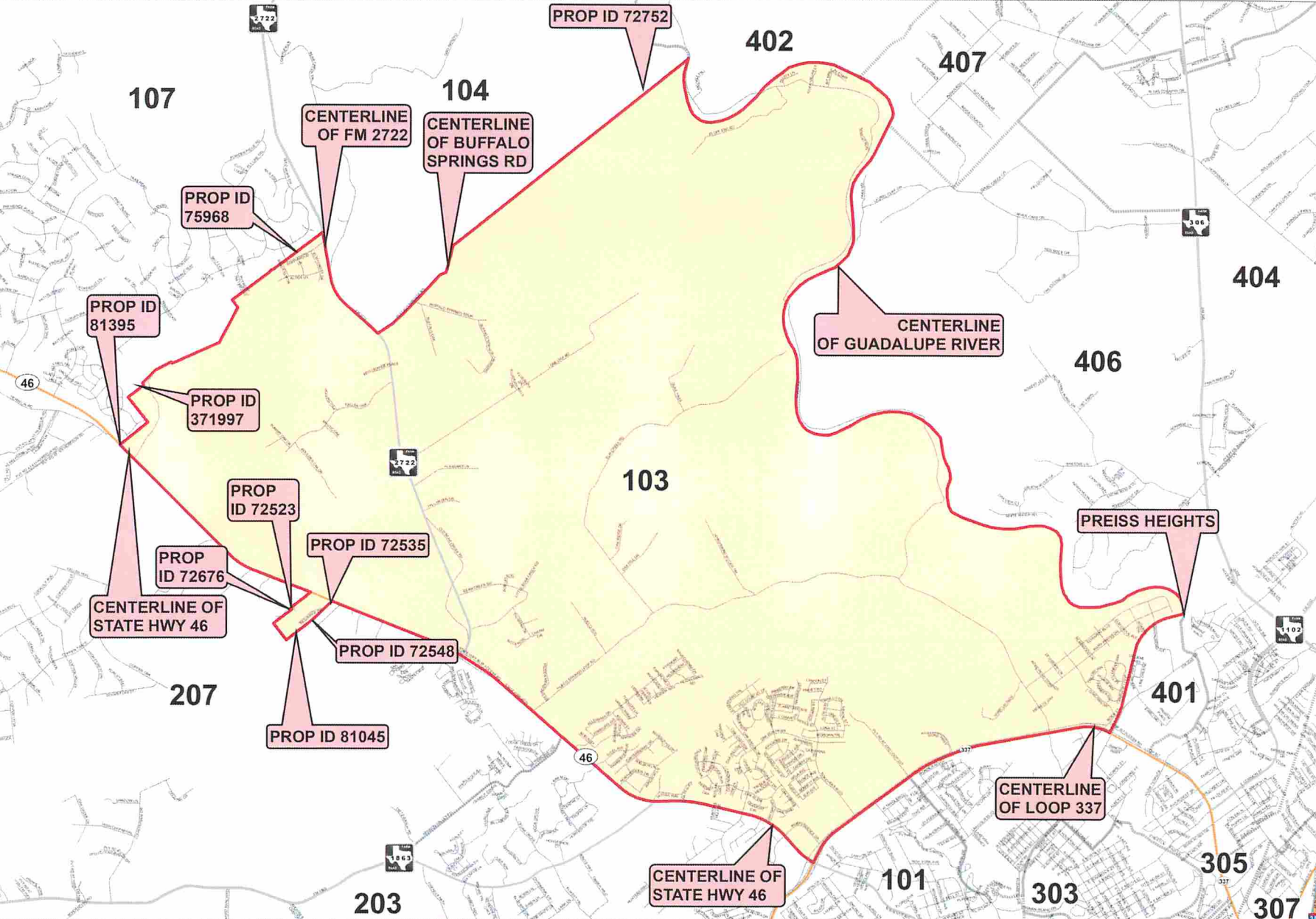


0 6,000 Feet

Map Produced by:
Comal County Engineer's Office
195 David Jonas Dr New Braunfels, TX 78132

Map Approved by:
Comal County Elections - Cynthia Jaqua
380 N. Seguin Ave New Braunfels, TX 78130

The information here provides a visual display of data for your convenience and is subject to these Terms of Use. The County of Comal has only attempted to assure the accuracy of this information for its internal uses and for no other purposes. Consequently, the County of Comal makes no warranty, representation of guaranty as to the content, sequence, accuracy, timeliness or completeness of all or any part of this document. The user of this document should not rely on the data provided herein for any reason unless and until the user independently verifies the accuracy of any such data to the user's personal satisfaction. The County of Comal explicitly disclaims any representations and warranties, including, without limitation, the implied warranties of merchantability and fitness for a particular purpose. The County of Comal shall assume no liability for any errors, omissions, lack of timeliness or inaccuracy in the document provided regardless of how caused. The County of Comal shall assume no liability for any decisions made or actions taken or not taken by the use of this document in reliance upon any information or data furnished hereunder. This product is for informational purposes and may not have been prepared for or be suitable for legal, engineering, or surveying purposes. It does not represent an on-the-ground survey and represents only the approximate relative location of property boundaries. The use of this document indicates your unconditional acceptance of these Terms of Use and your unconditional acceptance of all risks associated



Proposed Voting Precinct 103

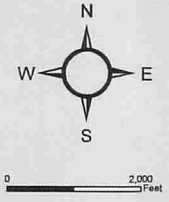


COMAL COUNTY
Elections Office
Comal County Elections Office
396 N. Seguin Ave
New Braunfels, Texas 78130
Phone: 830-221-1352

Effective Date:
January 1, 2026

Legend

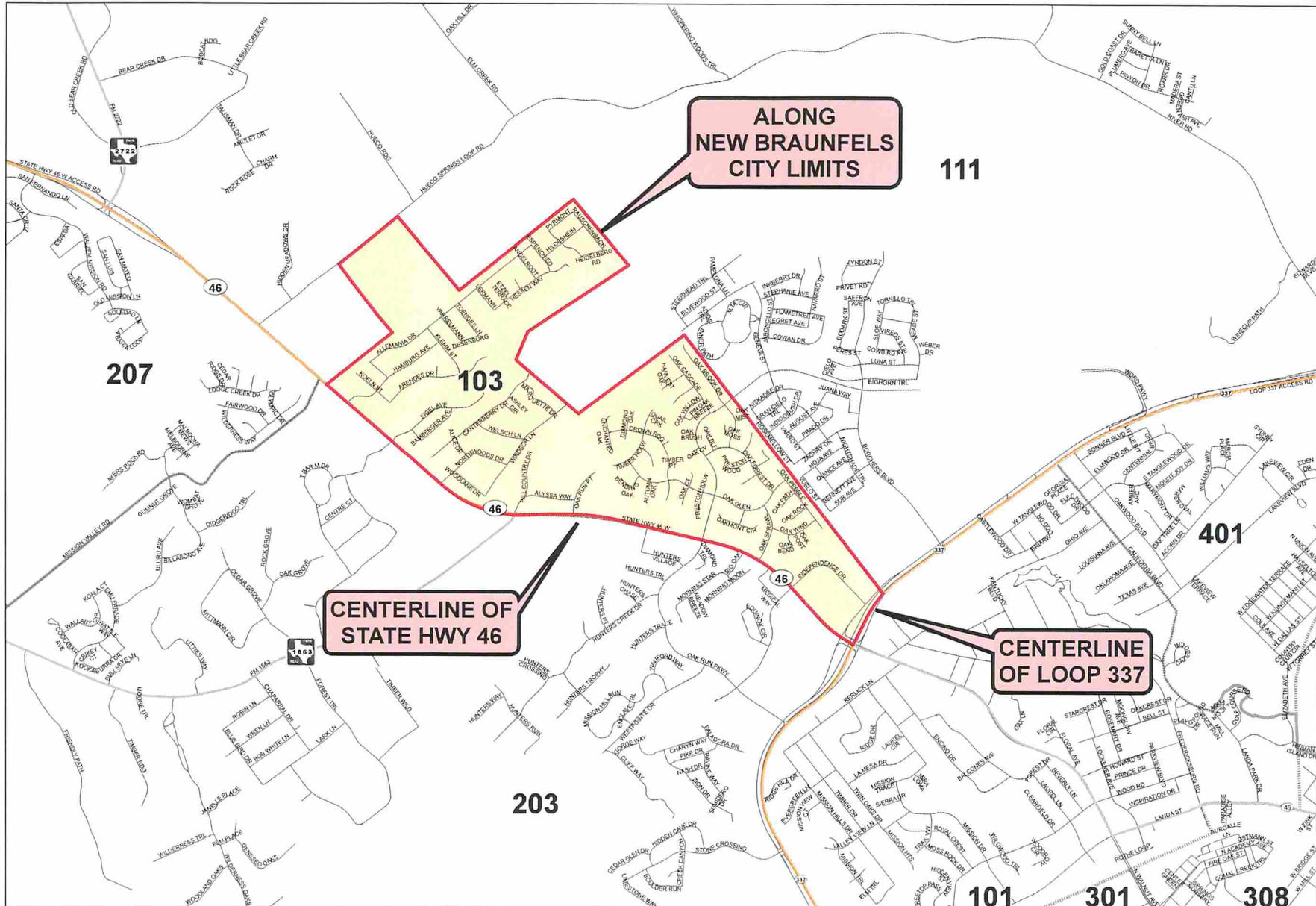
- Precinct Boundary
- Voting Precinct
- Farm Road
- Highway
- Street Centerline



Map Produced by:
Comal County Engineers Office
155 David Jones Dr New Braunfels, TX 78132

Map Approved by:
Comal County Elections - Cynthia Jagan
398 N. Seguin Ave New Braunfels, TX 78130

The information here provides a visual display of data for your convenience and is subject to these Terms of Use. The County of Comal has only attempted to ensure the accuracy of this information for its internal uses and for no other purposes. Consequently, the County of Comal makes no warranty, representation of guaranty as to the content, sequence, accuracy, timeliness or completeness of all or any part of this document. The user of this document should not rely on the data provided herein for any reason unless and until the user independently verifies the accuracy of any such data to the user's personal satisfaction. The County of Comal explicitly disclaims any representation and warranties, including, without limitation, the implied warranties of merchantability and fitness for a particular purpose. The County of Comal shall assume no liability for any errors, omissions, lack of timeliness or inaccuracies in the document provided regardless of how caused. The County of Comal shall assume no liability for any decisions made or actions taken or not taken by the use of this document in reliance upon any information or data furnished hereunder. This product is for informational purposes and may not have been prepared for or be suitable for legal, engineering, or surveying purposes. It does not represent an on-the-ground survey and represents only the approximate relative location of property boundaries. The use of this document indicates your unconditional acceptance of these Terms of Use and your unconditional acceptance of all risks associated.



Proposed Voting Precinct 111

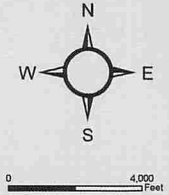


Comal County Elections Office
396 N. Seguin Ave
New Braunfels, Texas 78130
Phone: 830-221-1352

Effective Date:
January 1, 2026

Legend

- Precinct Boundary
- Voting Precinct
- Farm Road
- Highway
- Street Centerline



Map Produced by:
Comal County Engineer's Office
195 David Jones Dr New Braunfels, TX 78132

Map Approved by:
Comal County Elections - Cynthia Jaqua
396 N. Seguin Ave New Braunfels, TX 78130

The information here provides a visual display of data for your convenience and is subject to these Terms of Use. The County of Comal has only attempted to assure the accuracy of this information for its internal uses and for no other purposes. Consequently, the County of Comal makes no warranty, representation or guarantee as to the content, sequence, accuracy, timeliness or completeness of all or any part of this document. The user of this document should not rely on the data provided herein for any reason unless and until the user independently verifies the accuracy of any such data to the user's personal satisfaction. The County of Comal explicitly disclaims any representations and warranties, including, without limitation, the implied warranties of merchantability and fitness for a particular purpose. The County of Comal shall assume no liability for any errors, omissions, lack of timeliness or inaccuracies in the document provided regardless of how caused. The County of Comal shall assume no liability for any decisions made or actions taken or not taken by the use of this document in reliance upon any information or data furnished hereunder. This product is for informational purposes and may not have been prepared for or be suitable for legal, engineering, or surveying purposes. It does not represent an on-the-ground survey and represents only the approximate relative location of property boundaries. The use of this document indicates your unconditional acceptance of these Terms of Use and your unconditional acceptance of all risks associated.

