

**NOTICE IS HEREBY GIVEN OF A BOUNDARY CHANGE IN
COMAL COUNTY ELECTION PRECINCT 403**
*(POR LA PRESENTE SE NOTIFICA UN CAMBIO DE LÍMITES EN EL PRECINTO
ELECTORAL 403 DEL CONDADO DE COMAL)*

The boundary change will split Precinct 403 along centerlines of FM 306, North Cranes Mill Road, Guadalupe River, and Canyon Park Road. Precinct 409 will absorb centerlines of Rebecca Creek, FM 306, N. Cranes Mill Road, Guadalupe River, and Cascada at Canyon Lake. Precincts 403 and 409 are reflected in the maps posted on the Comal County Elections website, votecomal.com, pursuant to an order of Comal County Commissioners Court on April 24, 2025, in accordance with Section 42.006 of the Election Code to become effective January 1, 2026. *(El cambio de límites dividirá el Precinto 403 a lo largo de los ejes de FM 306, North Cranes Mill Road, Guadalupe River y Canyon Park Road. El Precinto 409 absorberá los ejes de Rebecca Creek, FM 306, N. Cranes Mill Road, Guadalupe River y Cascada at Canyon Lake. Los Precintos 403 y 409 se reflejan en los mapas publicados en el sitio web de Elecciones del Condado de Comal, votecomal.com, de conformidad con una orden del Tribunal de Comisionados del Condado de Comal del 24 de abril de 2025, de conformidad con la Sección 42.006 del Código Electoral, que entrará en vigor el 1 de enero de 2026.)*

SEE ATTACHMENTS

Voting Precinct 403

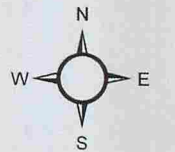


Comal County Elections Office
 396 N. Seguin Ave
 New Braunfels, Texas 78130
 Phone: 830-221-1352

Effective Date:
 January 1, 2024

Legend

- Precinct Boundary
- Voting Precincts
- Farm roads
- Highways
- Street Centerlines

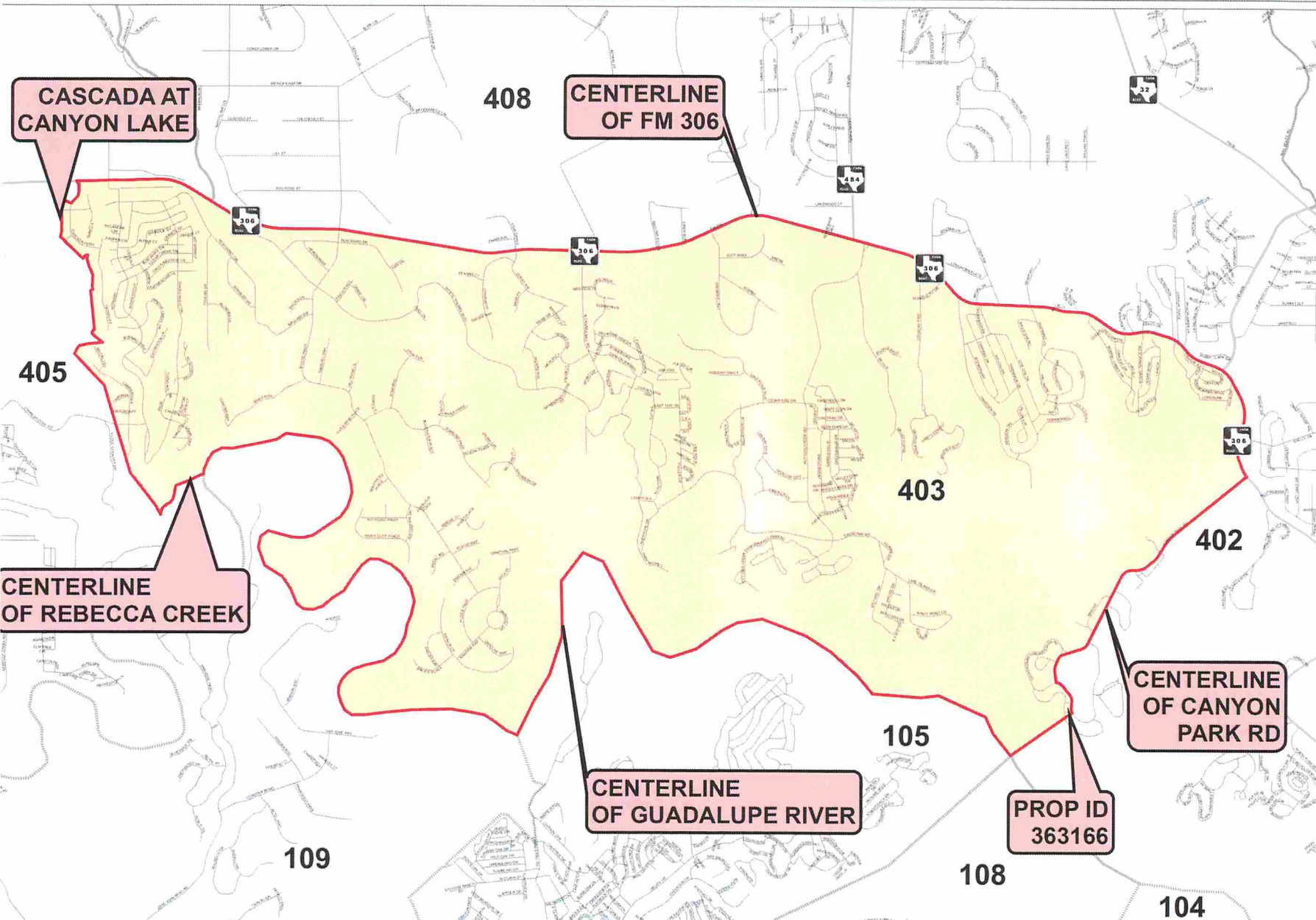


0 5,000 Feet

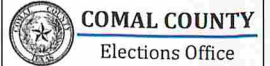
Map Produced by:
 Comal County Engineer's Office
 195 David Joras Dr New Braunfels, TX 78132

Map Approved by:
 Comal County Elections - Cyrisha Jaqua
 396 N. Seguin Ave New Braunfels, TX 78130

The information here provides a visual display of data for your convenience and is subject to these Terms of Use. The County of Comal has only attempted to assure the accuracy of this information for its internal uses and for no other purposes. Consequently, the County of Comal makes no warranty, representation of guaranty as to the content, sequence, accuracy, timeliness or completeness of all or any part of this document. The user of this document should not rely on the data provided herein for any reason unless and until the user independently verifies the accuracy of any such data to the user's personal satisfaction. The County of Comal explicitly disclaims any representations and warranties, including, without limitation, the implied warranties of merchantability and fitness for a particular purpose. The County of Comal shall assume no liability for any errors, omissions, lack of timeliness or inaccuracies in the document provided regardless of how caused. The County of Comal shall assume no liability for any decisions made or actions taken or not taken by the use of this document in reliance upon any information or data furnished hereunder. This product is for informational purposes and may not have been prepared for or be suitable for legal, engineering, or surveying purposes. It does not represent an on-the-ground survey and represents only the approximate relative location of property boundaries. The use of this document indicates your unconditional acceptance of these Terms of Use and your unconditional acceptance of all risks associate



Proposed Voting Precinct 403

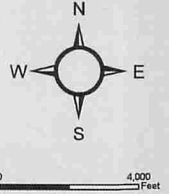


COMAL COUNTY
Elections Office
Comal County Elections Office
396 N. Seguin Ave
New Braunfels, Texas 78130
Phone: 830-221-1352

Effective Date:
January 1, 2026

Legend

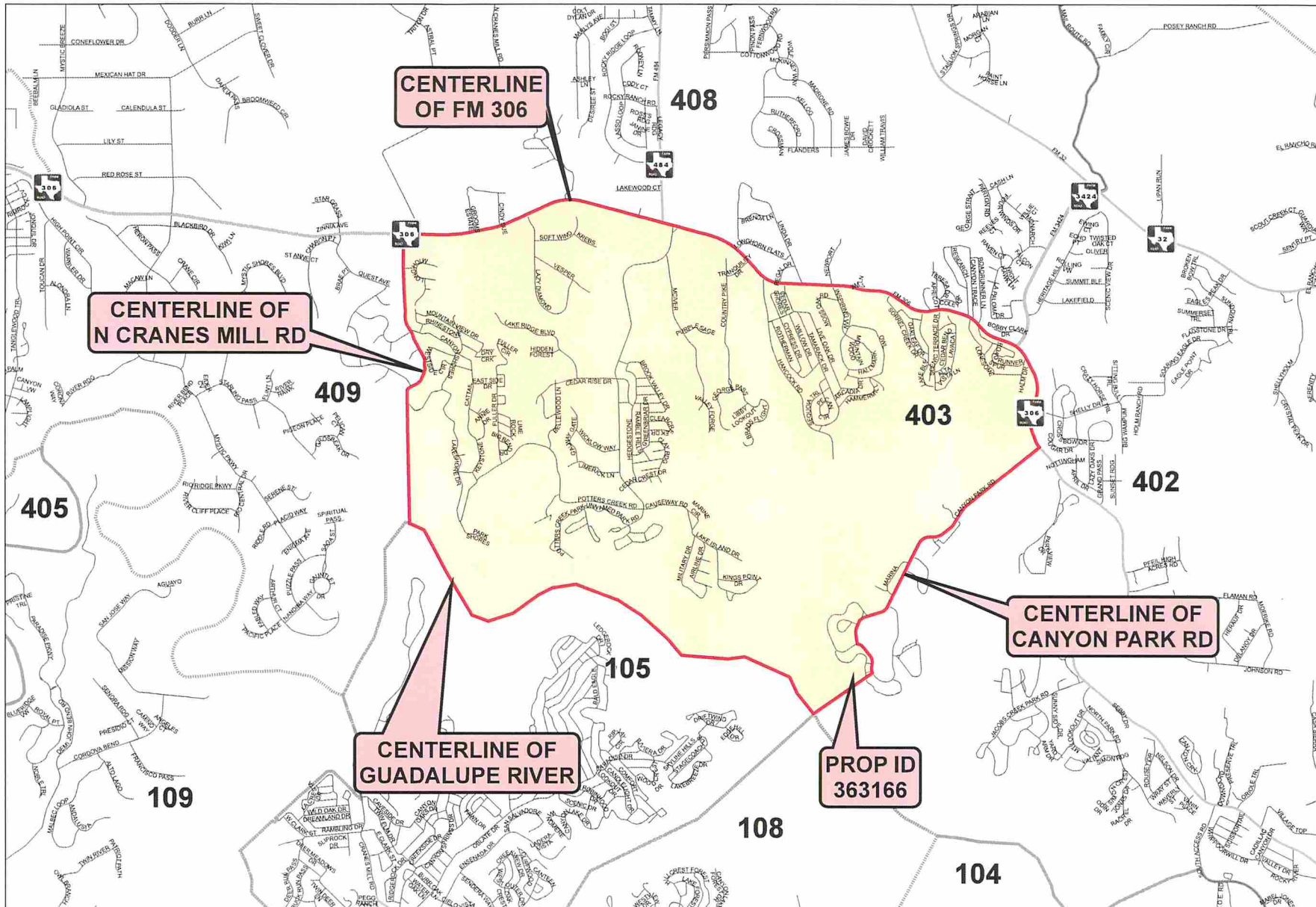
- Precinct Boundary
- Voting Precinct
- Farm Road
- Highway
- Street Centerline



Map Produced by:
Comal County Engineer's Office
116 David Jones Dr New Braunfels, TX 78132

Map Approved by:
Comal County Elections - Cynthia Jaqua
396 N. Seguin Ave New Braunfels, TX 78130

The information here provides a visual display of data for your convenience and is subject to these Terms of Use. The County of Comal has only attempted to assure the accuracy of this information for its internal uses and for no other purposes. Consequently, the County of Comal makes no warranty, representation or guaranty as to the content, sequence, accuracy, timeliness or completeness of all or any part of this document. The user of this document should not rely on the data provided herein for any reason unless and until the user independently verifies the accuracy of any such data to the user's personal satisfaction. The County of Comal explicitly disclaims any representations and warranties, including, without limitation, the implied warranties of merchantability and fitness for a particular purpose. The County of Comal shall assume no liability for any errors, omissions, lack of timeliness or inaccuracies in the document provided regardless of how caused. The County of Comal shall assume no liability for the use of this document in reliance upon any information or data furnished hereunder. This product is for informational purposes and may not have been prepared for or be suitable for legal, engineering, or surveying purposes. It does not represent an on-ground survey and represents only the approximate relative location of property boundaries. The use of this document indicates your unconditional acceptance of these Terms of Use and your unconditional acceptance of all risks associated.



CENTERLINE OF FM 306

CENTERLINE OF N CRANES MILL RD

CENTERLINE OF CANYON PARK RD

CENTERLINE OF GUADALUPE RIVER

PROP ID 363166

Proposed Voting Precinct 409




COMAL COUNTY
Elections Office
Comal County Elections Office
396 N. Seguin Ave
New Braunfels, Texas 78130
Phone: 830-221-1352

Effective Date:
January 1, 2026

Legend

- Precinct Boundary
- Voting Precinct
- Farm Road
- Highway
- Street Centerline



Map Produced by:
Comal County Engineer's Office
155 David Jones Dr New Braunfels, TX 78132

Map Approved by:
Comal County Elections - Cynthia Jaquez
396 N. Seguin Ave New Braunfels, TX 78130

The Information here provides a visual display of data for your convenience and is subject to these Terms of Use. The County of Comal has only attempted to assure the accuracy of this information for its internal uses and for no other purposes. Consequently, the County of Comal makes no warranty, representation of quantity as to the content, sequence, accuracy, timeliness or completeness of all or any part of this document. The user of this document should not rely on the data provided herein for any reason unless and until the user independently verifies the accuracy of any such data to the user's personal satisfaction. The County of Comal explicitly disclaims any representations and warranties, including, without limitation, the implied warranties of merchantability and fitness for a particular purpose. The County of Comal shall assume no liability for any errors, omissions, lack of timeliness or inaccuracies in the document provided regardless of how caused. The County of Comal shall assume no liability for any decisions made or actions taken or not taken by the use of this document in reliance upon any information or data furnished hereunder. This product is for informational purposes and may not have been prepared for or be suitable for legal, engineering, or surveying purposes. It does not represent an on-the-ground survey and represents only the approximate relative location of property boundaries. The use of this document indicates your unconditional acceptance of these Terms of Use and your unconditional acceptance of all risks associated.

