







# Voting Precinct 303

Comal County Elections Office  
396 N. Seguin Ave  
New Braunfels, Texas 78130  
Phone: 830-221-1352

Effective Date:  
January 1, 2022

### Legend

-  Voting Boundary
-  Farm roads
-  Highways
-  Street Centerlines
-  Voting Precinct 303
-  Voting Precinct

# 2

0 1,020 Feet

Map Produced by:  
Comal County Engineer's Office  
195 David Jonas Dr New Braunfels, TX 78132

Map Approved by:  
Comal County Elections - Cynthia Jaqua  
396 N. Seguin Ave New Braunfels, TX 78130

The information here provides a visual display of data for your convenience and is subject to these Terms of Use. The County of Comal has only attempted to assure the accuracy of this information for its internal uses and for no other purposes. Consequently, the County of Comal makes no warranty, representation of guaranty as to the content, sequence, accuracy, timeliness or completeness of all or any part of this document. The user of this document should not rely on the data provided herein for any reason unless and until the user independently verifies the accuracy of any such data to the user's personal satisfaction. The County of Comal explicitly disclaims any representations and warranties, including, without limitation, the implied warranties of merchantability and fitness for a particular purpose. The County of Comal shall assume no liability for any errors, omissions, lack of timeliness or inaccuracies in the document provided regardless of how caused. The County of Comal shall assume no liability for any decisions made or actions taken or not taken by the use of this document in reliance upon any information or data furnished hereunder. This product is for informational purposes and may not have been prepared for or be suitable for legal, engineering, or surveying purposes. It does not represent an on-the-ground survey and represents only the approximate relative location of property boundaries. The use of this document indicates your unconditional acceptance of these Terms of Use and your unconditional acceptance of all risks associated.

CENTERLINE OF UNION PACIFIC RAILROAD - TRACK 2

CENTERLINE OF CENTRAL AVE

CENTERLINE OF GRUENE RD

CITY BLOCK 5089

CENTERLINE OF GUADALUPE RIVER

CENTERLINE OF COMAL RIVER